

TRIMBLE UNMANNED AIRCRAFT SYSTEM

Talantbek Akmatov

*having passed the theory exam with a score of 90.00%
and demonstrated the required level of competency to operate this
Trimble Unmanned Aerial System:*

UX5 HP Operator

Completion Date: 12.08.2016

Certificate No: C9895



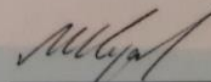
Kim Vangilbergen

UAS Training Manager

Talantbek Akmatov

of GosRegister of Kyrgyz Republic

Has successfully completed the

**Application Training for
Trimble GNSS systems and TBC office software**Held at Bishkek, Kyrgyzstan from 20th until 25th June 2011.Michael Karavanov
Technical Sales Engineer

Certificate

This is certify that

Talant Akmatov

delegated by

Department of cadastre (Bishkek, Kyrgyzstan)

has successfully attended the Leica Geosystems Surveying Training course:

**Leica Viva GS15 GNSS
Leica Viva CS
SATELLINE-EASY PRO**

From: 17-Jun-14

To: 19-Jun-14

Department of cadastre
44 Crozbeikova str, Bishkek, Kyrgyzstan, 19.06.2014



Andrei Gorb
Sales Support Engineer
Region EMEA East



Food and Agriculture
Organization of the
United Nations



Certificate of attendance

This certificate is awarded to

TALANTBEK AKMATOV

Attendee of the WOCAT webinars on SLM mapping tools:
“QGIS Basics, Watershed Tool, Trends.Earth and QM-Mapping”

15th June - 01st July 2020


Date 01/07/2020

Dr Hanspeter Liniger
University of Bern, CDE
WOCAT Director
Hanspeter.Liniger@cde.unibe.ch

Dr César Luis García
National Water Institute, CIRSA
Geoinformatics Department
Director

Dr Ingrid Teich
Catholic University of Córdoba
INTA-CONICET Researcher
teich.ingrid@inta.gob.ar

Makhmud Shaumarov
Regional Program Coordinator
FAO-GEF Project CACILM-2
Makhmud.Shaumarov@FAO.org



Certificate of Attendance

This is to certify that

Talantbek Akmatov

has successfully completed the CAWA Training Course

“Innovative Tools for Improved Water Management”

between the 12th and 17th October 2018

at Kyrgyz National Agrarian University named after K.I. Skryabin

Bishkek, Kyrgyz Republic

Dr. Abror Gafurov
CAWA Project Coordinator

Dr. Maik Netzband
CAWA Trainer

Bishkek, 17th October 2018



hereby recognizes that



Akmatov Talantbek Baktybekovich

has attended

ArcGIS 2: Essential Workflows

24 hours of training

Completed on May 18, 2018

Yuliy Anshin 
Galina Glushkova 

Certified Esri Instructor



Jack Dangermond, President

Certificate Number: 0-18-7322



Food and Agriculture
Organization of the
United Nations



GLOBAL ENVIRONMENT FACILITY
INVESTING IN OUR PLANET

CERTIFICATE of ACHIEVEMENT

This is to certify that

Talantbek Akmatov
Successfully completed the training titled

**"Land Use, Land Use Change and Remote Sensing Inventory Training
through Collect Earth"**


organized under the project "Sustainable Management of Mountainous Forest and Land Resources under Climate Change Conditions" implemented by the
Food and Agriculture Organization of the United Nations with the financial support of the Global Environment Facility

15-25 April 2018

Bishkek, Kyrgyzstan


Food and Agriculture Organization of the United Nations (FAO)







Исполнитель



СЕРТИФИКАТ

настоящим удостоверяет, что

Талант Акматов

успешно прошел(а) курс

"Переговоры и проведение двусторонних встреч"

дата проведения 2 ноября 2020 г.

Олаф Гаврон

Генеральный директор по развитию и административным вопросам Германского общества ГИЗ (Германско-Кыргызского общества по международному сотрудничеству в ГИЗ)

Абдисырат Сагымбаев

Секретарь Государственной службы интеллектуальной собственности Кыргызской Республики

Талант Жумаев

Генеральный директор ГИЗ Кыргыз



КЫРГЫЗ РЕСПУБЛИКАСЫНЫН ӨКМӨТҮНӨ КАРАШТУУ
МАМЛЕКЕТТИК КАТТОО КЫЗМАТЫ

КАДАСТР ЖАНА КЫЙМЫЛСЫЗ МҮЛКӨ УКУКТАРДЫ КАТТОО ДЕПАРТАМЕНТИ



СЕРТИФИКАТ

Бул сертификат Кыргыз Республикасынын Өкмөтүнө караштуу
Мамлекеттик каттоо кызматынын алдындагы
Кадастр жана кыймылсыз мүлккө укуктарды каттоо Департаментинин
**Бишкек шаардык жерге жайгаштыруу жана кыймылсыз
мүлккө укуктарды каттоо башкармалыгына караштуу
Геомаалыматтык тутумдар борборунун адиси
Акматов Талантбек Бактыбековичке
"Кадастр боюнча иш алып баруу үчүн кадастрдык топограф"**
деген квалификация ыйгарылгандыгын тастыктайт.

Серия 24A № 32

Берилди 30 апреля 2019г



Директор
Маматов А.Т.

Certificate

This is to certify that

Mr. Talantbek Akmatov

has successfully completed the fellowship program on

Capacity building for national surveying & mapping organization

from June 11 to July 3, 2018,

organized by

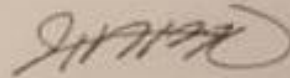
the Korea International Cooperation Agency

and the National Geographic Information Institute

under the International Cooperation Program of the Government of Korea.

July 2, 2018

012179



Lee, Ukyung

President

Korea International

Cooperation Agency


KOICA

Yu, Ki-Yun

Director General

National Geographic

Information Institute

 국토교통부
국토지리정보원

